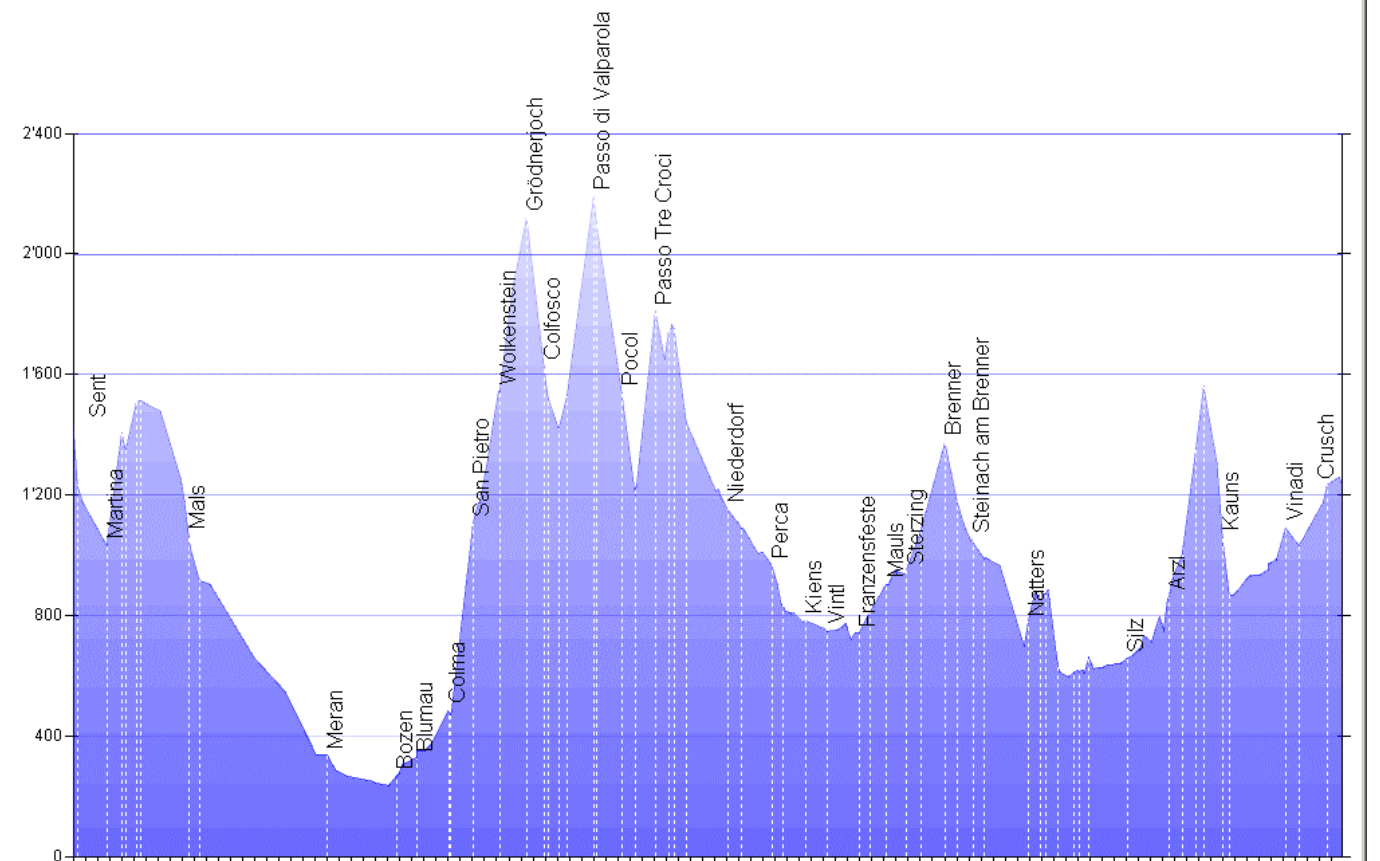
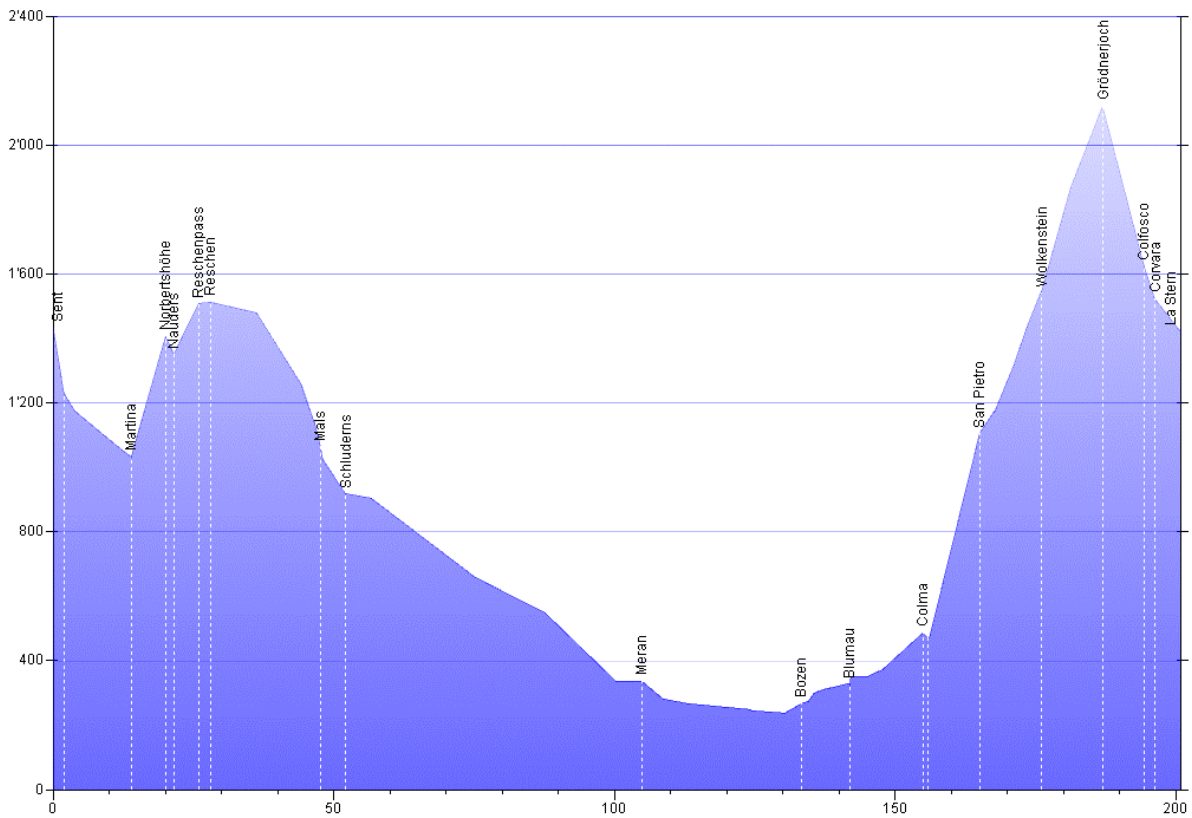


Dreitägige 2007 Vorschlag



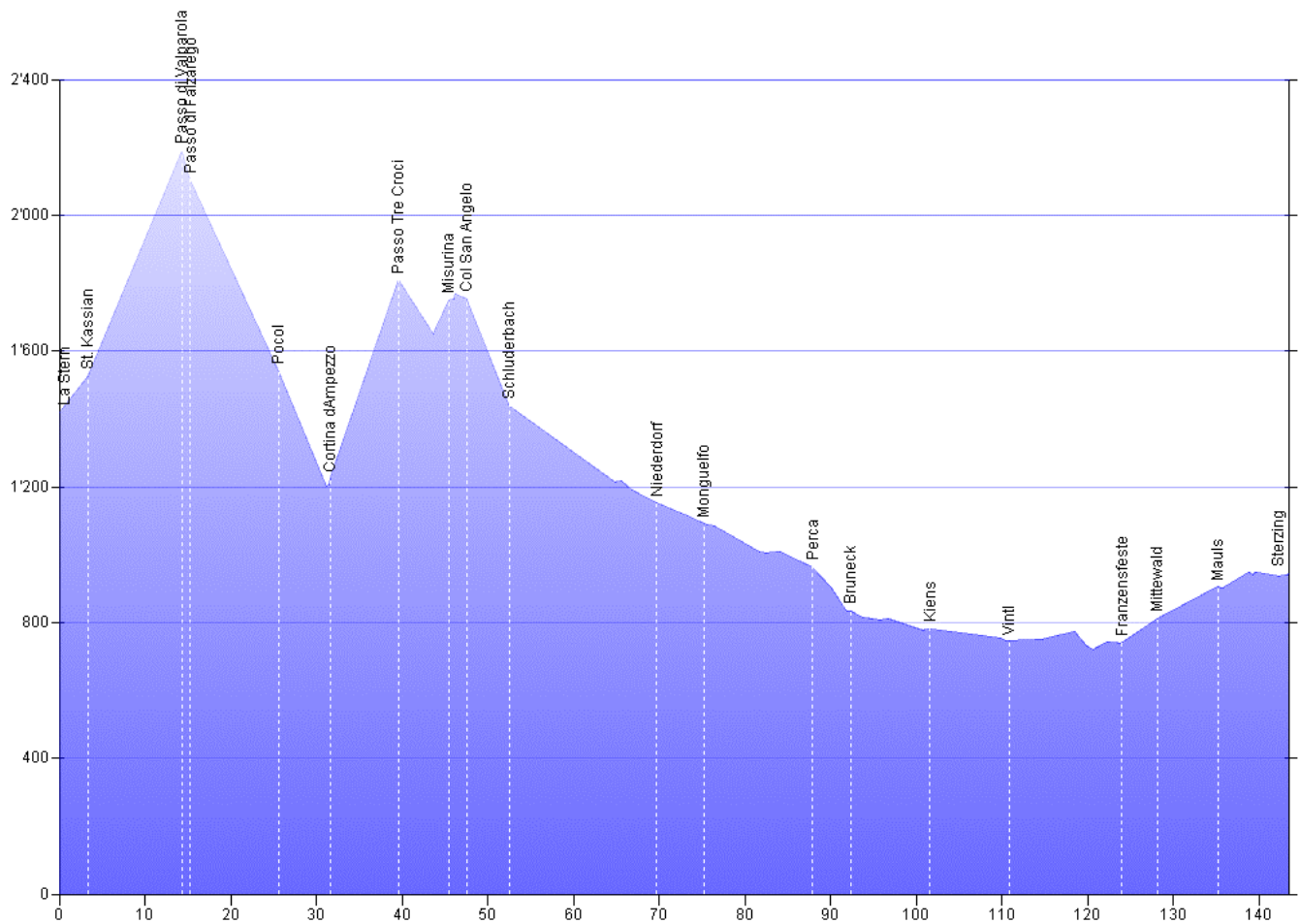
Name	Strecke (km)	Höhe (m)	Höhenmeter	(Steigung (%)
Scuol	0	1'433	0	
Crusch	1.9	1'231	0	-10.8
Martina	13.9	1'034	0	-1.6
Norbertshöhe	20	1'406	372	6.1
Nauders	21.5	1'350	372	-3.7
Reschenpass	26	1'507	529	3.5
Reschen	28	1'513	535	0.3
Mals	47.6	1'064	535	-2.3
Schluderns	52.2	917	535	-3.2
Meran	104.9	336	535	-1.1
Bozen	133.3	266	564	-0.2
Blumau	141.8	325	628	0.7
Colma	155	487	792	1.2
Ponte Garden	155.7	472	792	
San Pietro	165.1	1'104	1'432	6.7
Wolkenstein	176.1	1'543	1'873	4
Grödnerjoch	187.1	2'121	2'451	5.3
Colfosco	194.4	1'625	2'451	-6.8
Corvara	196.3	1'523	2'451	-5.3
La Stern	200.8	1'420	2'451	-2.3
St. Kassian	204.1	1'525	2'556	3.2
Passo di Valp	215.1	2'192	3'223	6.1
Passo di Falz	216.1	2'105	3'223	-8.5
Pocol	226.4	1'541	3'223	-5.5
Cortina d'Amp	232.4	1'222	3'243	-5.3
Passo Tre Cro	240.4	1'809	3'830	7.3
Misurina	246.2	1'751	3'931	-1
Col San Ange	248.3	1'753	3'948	0.1
Schluderbach	253.3	1'440	3'948	-6.3
Niederdorf	270.5	1'152	3'949	-1.7
Monguelfo	276	1'091	3'949	-1.1
Perca	288.7	965	3'950	-1
Bruneck	293.1	835	3'950	-2.9
Kiens	302.4	783	3'958	-0.6
Vintl	311.6	746	3'958	-0.4
Franzensfeste	324.8	741	4'005	0
Mittewald	328.9	811	4'075	1.7
Mauls	335.9	905	4'169	1.3
Sterzing	344.2	946	4'235	0.5
Gossensass	350	1'082	4'371	2.4
Brenner	360.2	1'374	4'663	2.9
Gries am Bren	364.9	1'177	4'663	-4.2
Steinach am E	371.7	1'053	4'667	-1.8
Matrei	376.5	988	4'667	-1.4
Natters	394.4	776	4'749	-1.2
Götzens	399.4	867	4'853	1.8
Axams	401.9	873	4'859	0.2
Kematen	406.7	629	4'869	-5.1
Inzing	413.2	610	4'883	-0.3
Hatting	415.5	615	4'890	0.2
Flauring	419.1	654	4'937	1.1
Silz	435.2	656	4'985	0
Arzl	452.7	858	5'256	1.2
Wenns	457.9	1'003	5'401	2.8
Piller	463.6	1'347	5'745	6
Piller Höhe	467.1	1'558	5'960	6.1
Kauns	474.9	1'059	5'960	-6.4
Prutz	477.8	868	5'960	-6.6
Vinadi	500.9	1'092	6'201	1
Martina	506.1	1'034	6'201	-1.1
Crusch	518.2	1'231	6'398	1.6



Name	Strecke (km)	Höhe (m)	Höhenmeter	(Steigung (%))
Scuol	0	1'433	0	
Crusch	1.9	1'231	0	-10.8
Martina	13.9	1'034	0	-1.6
Norbertshöhe	20	1'406	372	6.1
Nauders	21.5	1'350	372	-3.7
Reschenpass	26	1'507	529	3.5
Reschen	28	1'513	535	0.3
Mals	47.6	1'064	535	-2.3
Schluderns	52.2	917	535	-3.2
Meran	104.9	336	535	-1.1
Bozen	133.3	266	564	-0.2
Blumau	141.8	325	628	0.7
Colma	155	487	792	1.2
Ponte Garden	155.7	472	792	
San Pietro	165.1	1'104	1'432	6.7
Wolkenstein	176.1	1'543	1'873	4
Grödnerjoch	187.1	2'121	2'451	5.3
Colfosco	194.4	1'625	2'451	-6.8
Corvara	196.3	1'523	2'451	-5.3
La Stern	200.8	1'420	2'451	-2.3

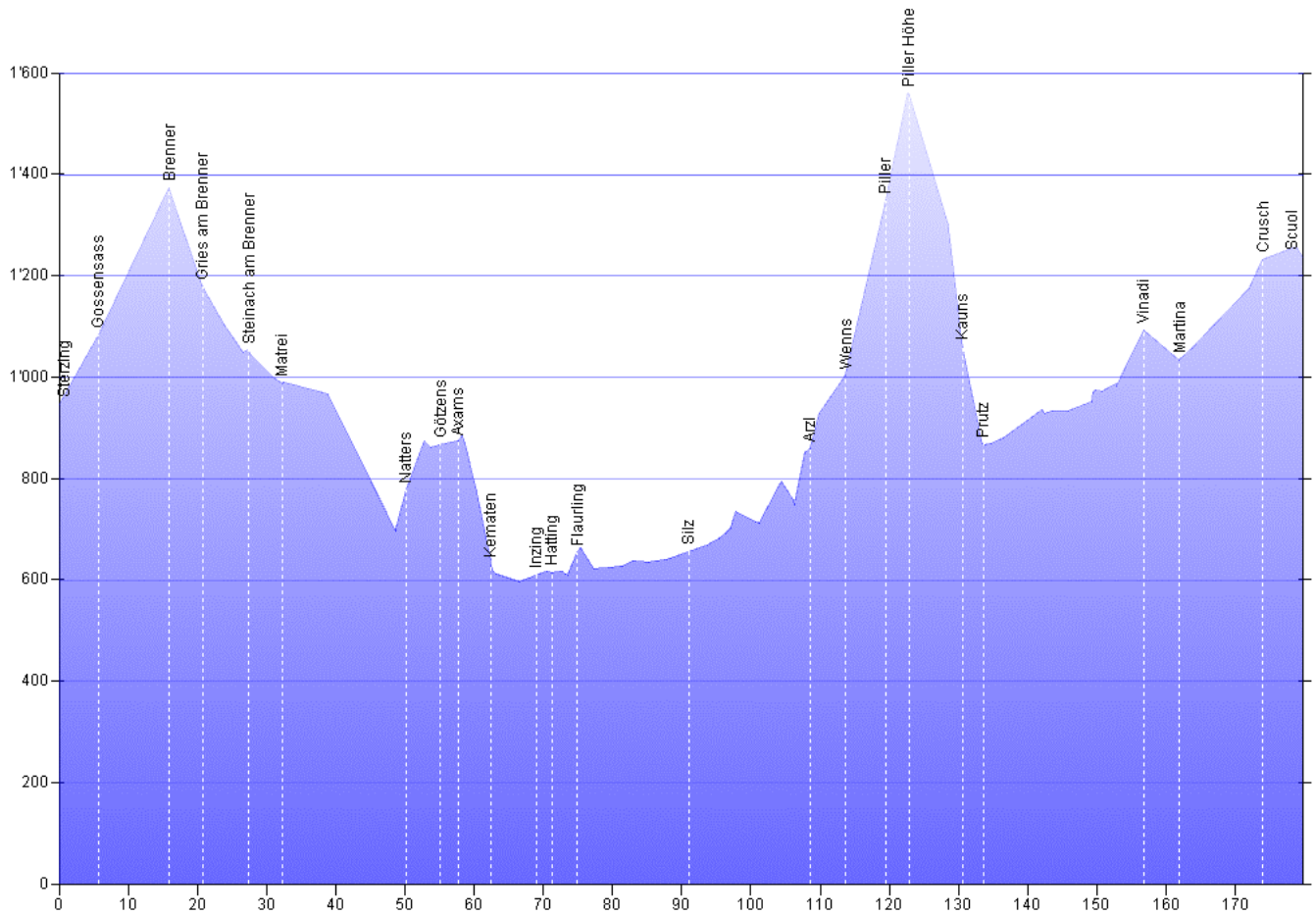
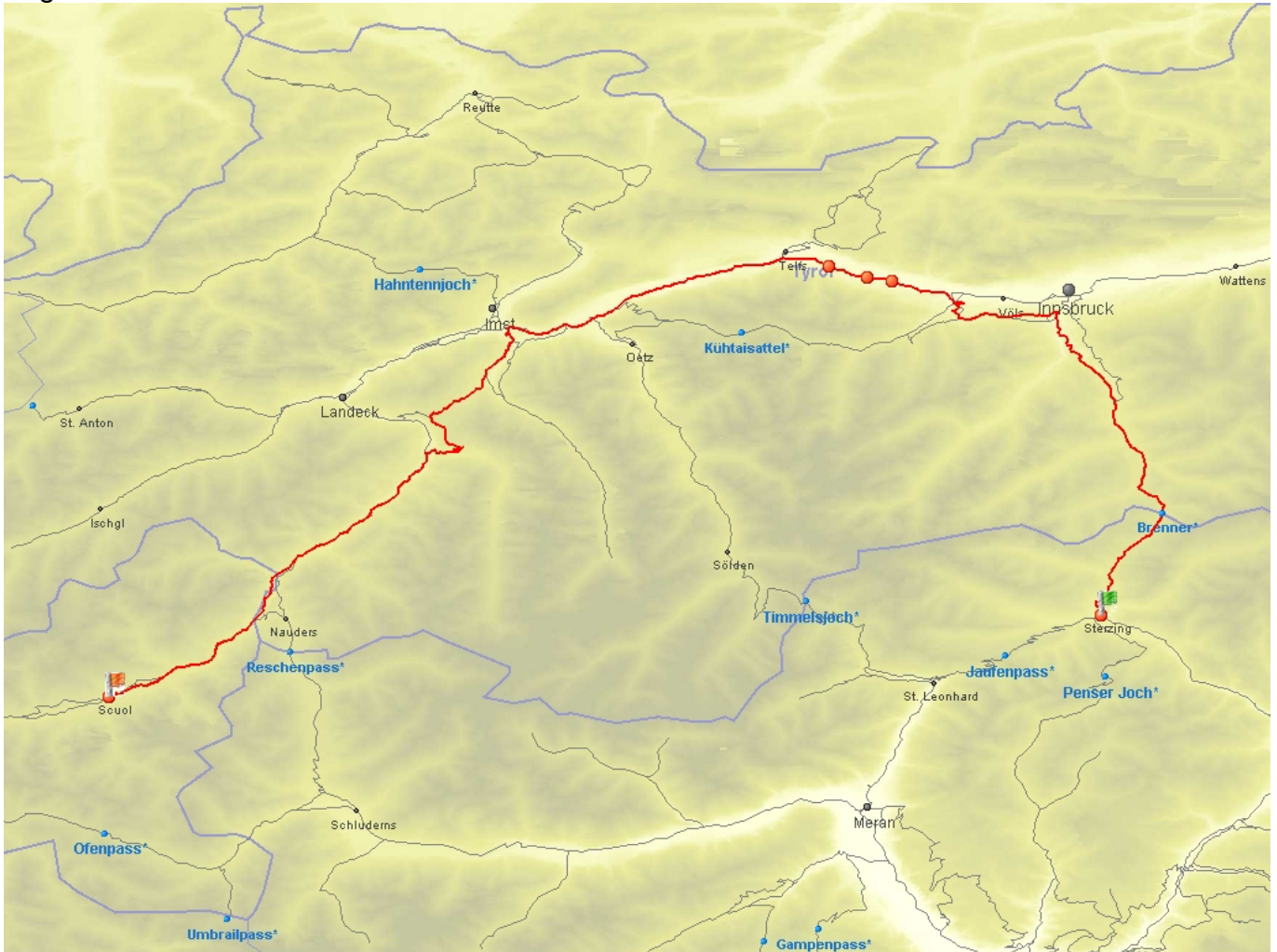
Tag 2





Name	Strecke (km)	Höhe (m)	Höhenmeter	(Steigung (%))
La Stern	0	1'420	0	
St. Kassian	3.3	1'525	105	3.2
Passo di Valp	14.3	2'192	772	6.1
Passo di Falza	15.3	2'105	772	-8.5
Pocol	25.6	1'541	772	-5.5
Cortina d'Ampezzo	31.6	1'222	792	-5.3
Passo Tre Croci	39.6	1'809	1'379	7.3
Misurina	45.4	1'751	1'480	-1
Col San Angelo	47.5	1'753	1'497	0.1
Schluderbach	52.4	1'440	1'497	-6.3
Niederdorf	69.7	1'152	1'498	-1.7
Monguelfo	75.1	1'091	1'498	-1.1
Perca	87.9	965	1'499	-1
Bruneck	92.3	835	1'499	-2.9
Kiens	101.6	783	1'507	-0.6
Vintl	110.8	746	1'507	-0.4
Franzensfeste	124	741	1'554	0
Mittewald	128.1	811	1'624	1.7
Mauls	135.1	905	1'718	1.3
Sterzing	143.4	946	1'784	0.5

Tag 3



Name	Strecke (km)	Höhe (m)	Höhenmeter	(Steigung (%))
Sterzing	0	946	0	
Gossensass	5.7	1'082	136	2.4
Brenner	15.9	1'374	428	2.9
Gries am Brei	20.7	1'177	428	-4.2
Steinach am E	27.4	1'053	432	-1.8
Matrei	32.2	988	432	-1.4
Natters	50.1	776	514	-1.2
Götzens	55.1	867	618	1.8
Axams	57.6	873	624	0.2
Kematen	62.4	629	634	-5.1
Inzing	68.9	610	648	-0.3
Hatting	71.3	615	655	0.2
Flauring	74.9	654	702	1.1
Silz	91	656	750	0
Arzl	108.5	858	1'021	1.2
Wenns	113.7	1'003	1'166	2.8
Piller	119.4	1'347	1'510	6
Piller Höhe	122.9	1'558	1'725	6.1
Kauns	130.6	1'059	1'725	-6.4
Prutz	133.5	868	1'725	-6.6
Vinadi	156.7	1'092	1'966	1
Martina	161.9	1'034	1'966	-1.1
Crusch	174	1'231	2'163	1.6
Scuol	179.7	1'237	2'189	0.1